





**LEGEND**

**PFAS Health Risk Index (HRI)**  
 PFAS not detected (HRI = 0)  
 HRI ≤ 1  
 HRI > 1

 Karst Features  
 Emergency Response Areas  
 Wellhead Protection Areas

**DWSMA Vulnerability**  
 High  
 Moderate  
 Low

Credits: WCD, Washington County, Metropolitan Council, MPCA, MDOH, ESRI

